

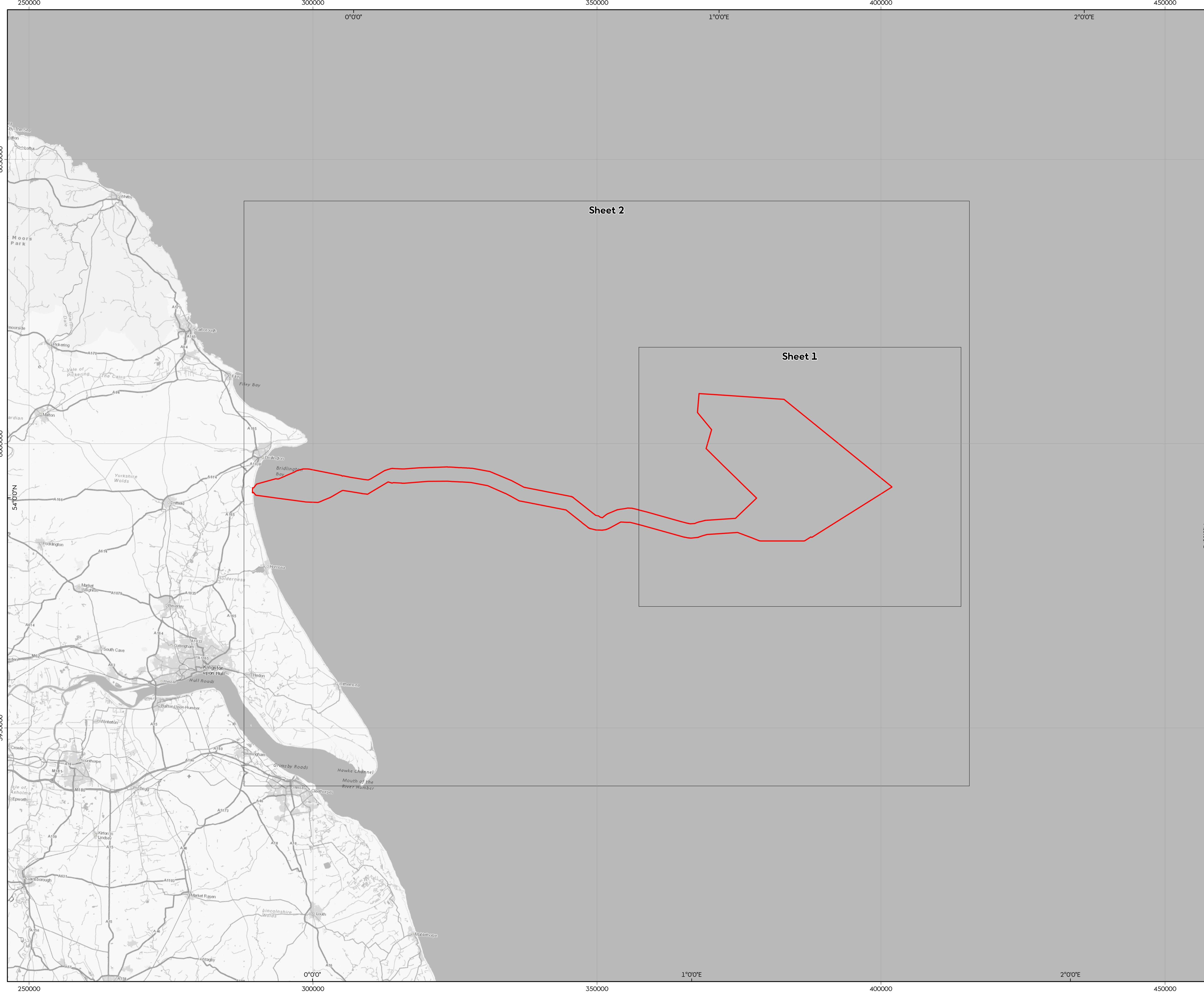


Hornsea Project Four: Plans and Drawings

PINS Document Reference: D1.14.1
APFP Regulation 5(2)(o)

Volume D1, 14.1: Indicative Extent of Marine Licences

Prepared David Brooks, Ørsted, June 2021
Checked Hannah Towner-Roethe, Ørsted, June 2021
Accepted Keith Lynch, Ørsted, June 2021
Approved Jamie Baldwin, Ørsted, June 2021
Doc No: D1.14.1
Version: B

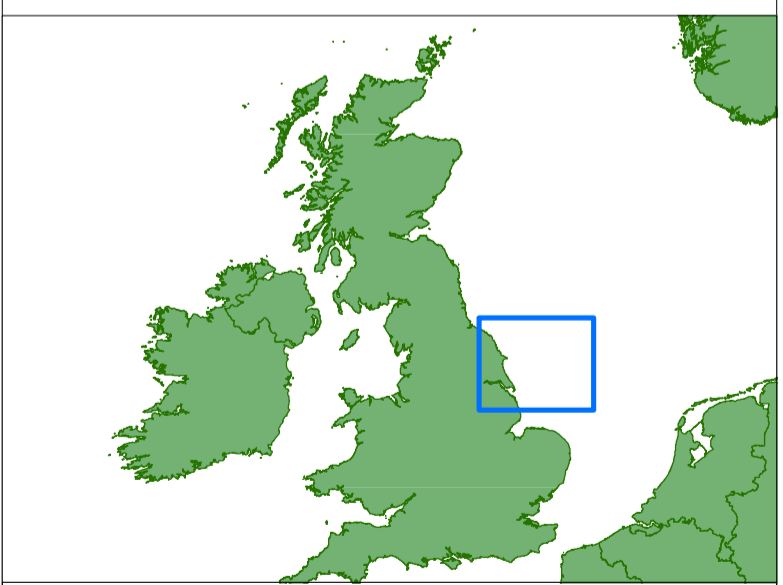


Hornsea Project Four Offshore Wind Farm Extent of Marine Licences Index Sheet

APFP Regulations Reference : 512(k) Application Document Number : D1.14.1

- Sheet Boundary
- Order Limits (Offshore)

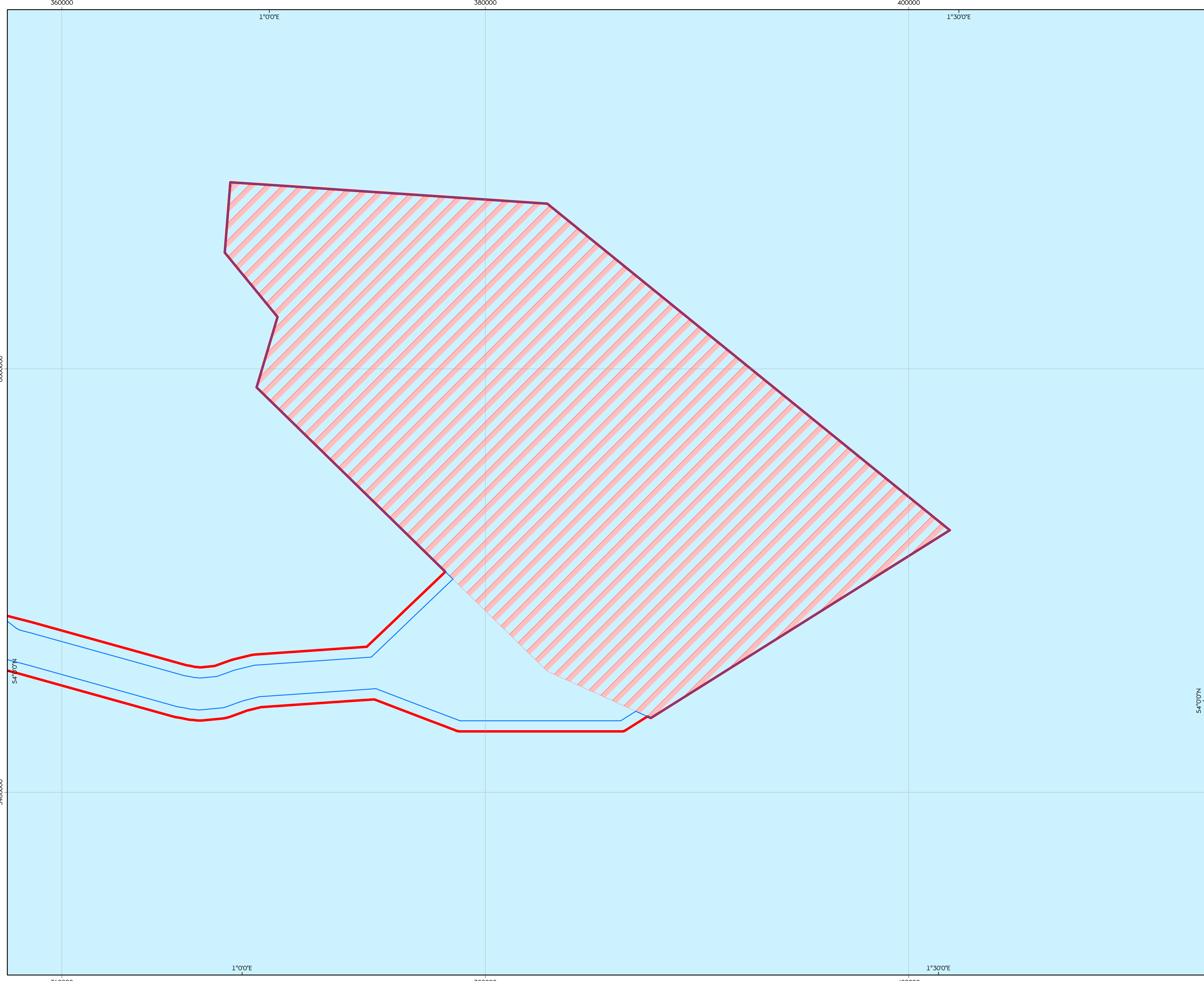
Sources:
Service Layer Credits: Contains OS data © Crown Copyright and database right 2020.
© Crown copyright and database rights (2021) Ordnance Survey 0100031873. All rights reserved.



Coordinate system: ETRS 1989 UTM Zone 31N
Vertical reference: LAT
Scale @ A1: 1:300,000

REV	REVISION	DATE
1	First Issue for PER	21/04/2021
A	Equipment Release with PER amendments, for DCD	16/05/2021
B	Revised Array Area in northward corner	16/05/2021

Extent of Marine Licences
Document no: HOW040245
Created by: XDAOO
Checked by: HATOW
Accepted by: KEILY
Approved by: JAMIB






Hornsea Project Four Offshore Wind Farm

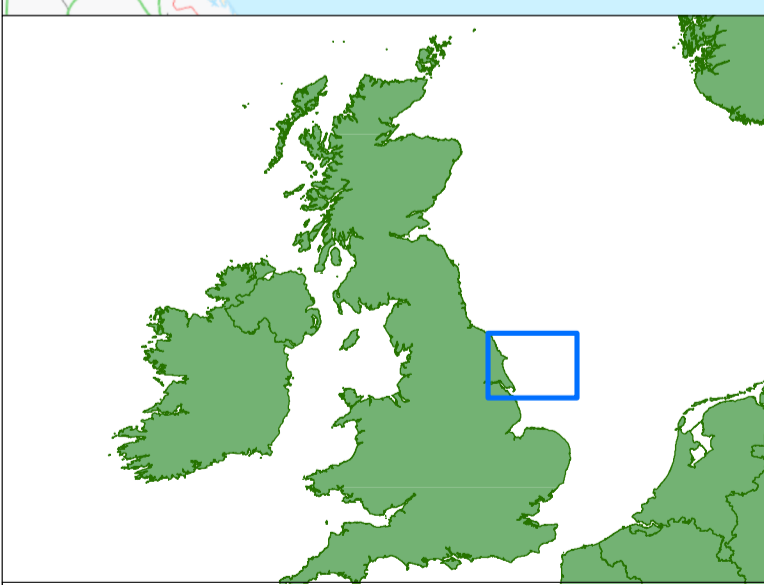
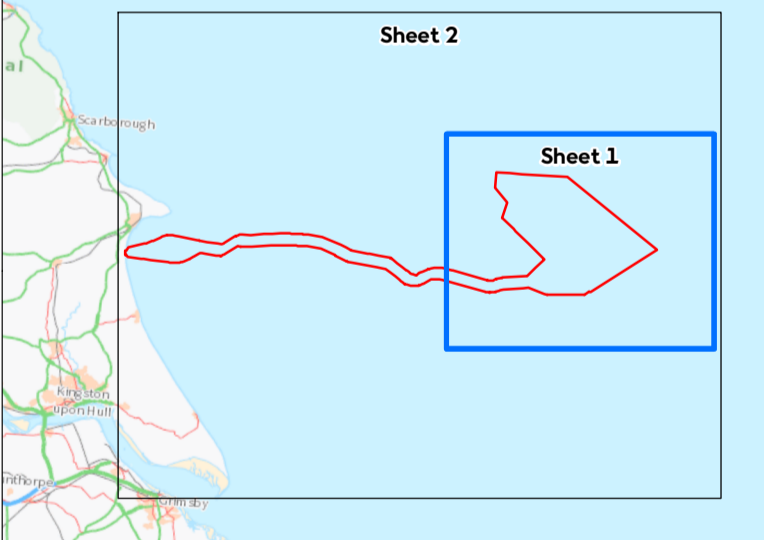
Extent of Marine Licences

Sheet 1 of 2

APFP Regulations Reference : 5(2)(a) Application Document Number : D1.14.1

-  Limit of Deviation (excluding temporary construction area)
-  Order Limits (Offshore)
-  Marine License 1 - Generation Asset

Source:
 Seismic Layer Credits: Contains OS data © Crown Copyright and database right 2020.
 © Crown copyright and database rights [2021] Ordnance Survey 0100031673. All rights reserved.




Coordinate system: ETRS 1989 UTM Zone 31N
 Vertical reference: LAT
 Scale @ A1: 1:80,000

0 1 2 4 Kilometers
 0 0.5 1 2 Nautical Miles

GRID NORTH

REV	REVISION	DATE
A	First Issue for PER	16/09/2021
B	Updated following PER consultation, for DCIS	16/09/2021
C	Revised Array Area to match final centre	16/09/2021

Extent of Marine Licences
 Document no: HOW040245
 Created by: XDAOO
 Checked by: HATOW
 Accepted by: KEILY
 Approved by: JAMIB







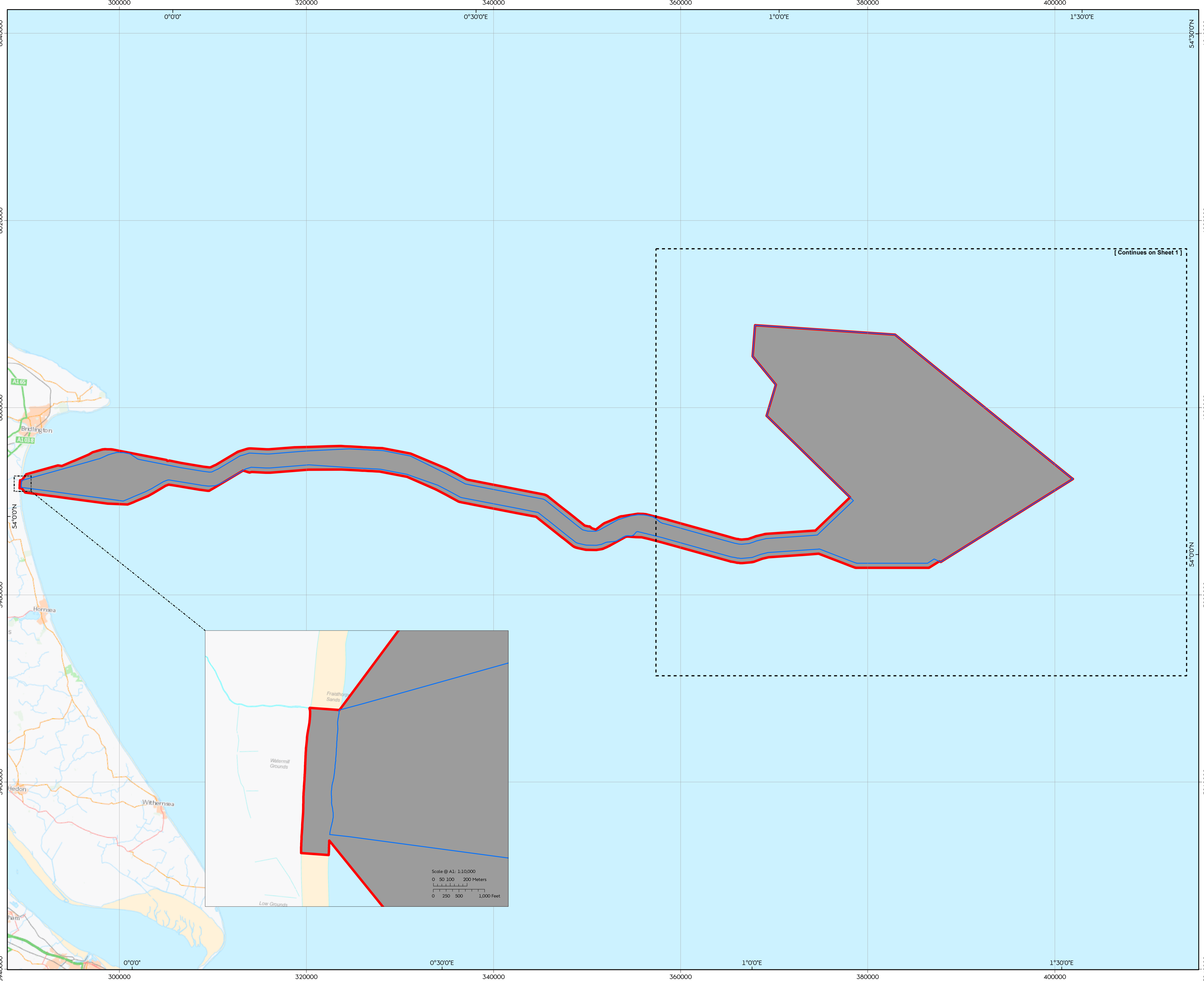
Hornsea Project Four Offshore Wind Farm

Extent of Marine Licences

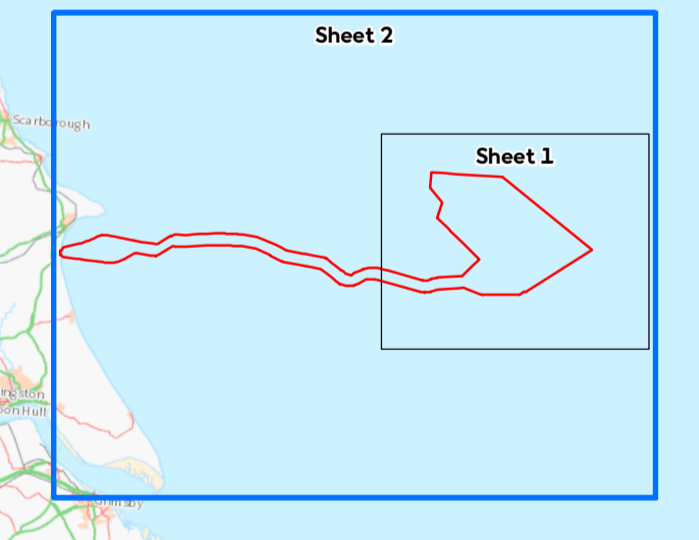
Sheet 2 of 2

APFP Regulations Reference: 5(2)(a) Application Document Number: D1.14.1

-  Sheet Boundary
-  Limit of Deviation (excluding temporary construction area)
-  Order Limits (Offshore)
-  Marine License 2 - Transmission Asset



Sources:
 Seismic Layer Credits: Contains OS data © Crown Copyright and database right 2020.
 © Crown copyright and database rights (2020) Ordnance Survey 0100031673. All rights reserved.



Coordinate system: ETRS 1989 UTM Zone 31N
 Vertical reference: LAT
 Scale @ A1: 1:180,000

0 2.5 5 10 Kilometers

0 1 2 4 Nautical Miles

N
GRID
NORTH

REV	REVISION	DATE
A	First Issue for PER	18/09/2021
B	Updated following PER consultation, for DCD	18/09/2021
C	Revised Array Area in northward corner	16/09/2021

Extent of Marine Licences
 Document no: HOW040245
 Created by: XDAOO
 Checked by: HATOW
 Accepted by: KEILY
 Approved by: JAMIB

